

24th February, 1961.

Mr. P. H. Lennie.

Dear Mr. Lennie,

A check on our records have shown the following -

1. Periods of Service with Division of National Mapping.

- (a) 28th November 1949 to 26th May 1954.
- (b) 23rd April 1956 to 3th July 1959.

2. Phases of Work involved in your National Mapping Service.

Phases of technical work on which you were engaged during your service with Division of National Mapping were -

- (a) All aspects of reconnaissance, beaconing, observing and computation on the 1st and 2nd Order triangulation chains between -
 - (i) Victoria and Tasmania, across Bass Strait.
 - (ii) Darwin to Pine Creek.
 - (iii) Port Lincoln to Whyalla, on Eyre Peninsula.
- (b) Examination and marking up of aerial photos in the field; long range barometric heighting; astronomical determination of latitudes and longitudes for map control all over remote areas of Central and NE and NW Australia.
- (c) Compilation of photo mosaic sheets.
- (d) Compilation of 4 mile Planimetric maps.
- (e) Initial investigation with Chief Surveyor of computations and adjustments of tellurometer traverses and trilateration net works in early use of the tellurometer in Australia.
- (f) In charge of geodetic and topographical computations in the Melbourne office of the Division of National Mapping through the second period of your service with this Division.


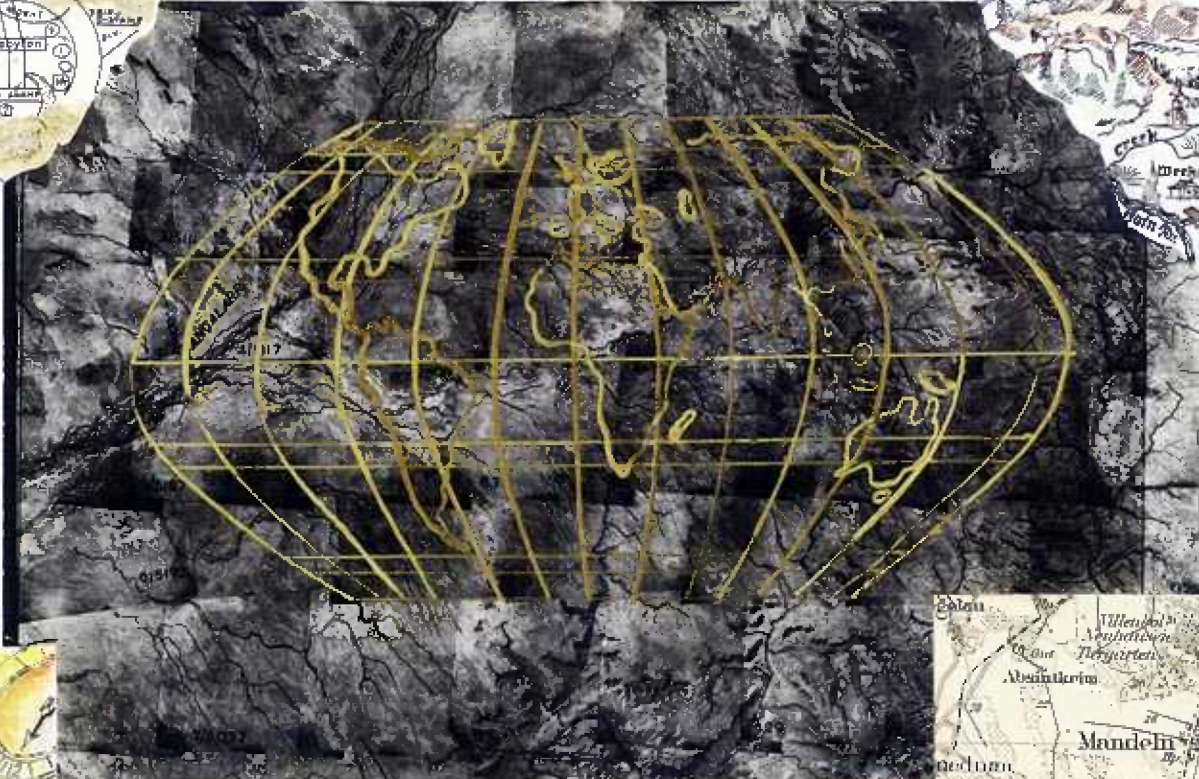
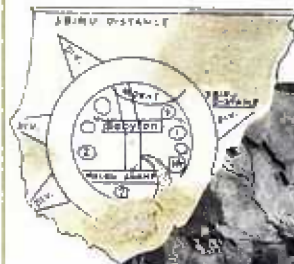
3. Your combined field experience and advanced mathematical knowledge were specially helpful to this Melbourne office of National Mapping during its formative years.

Yours sincerely,

(signed) H. A. Johnson
Acting Chief Topographic Surveyor.

BABYLON 2000 a.Ch

1500 a.Ch.



Dennis J. Young
J. Cole

R. Motus

Dave Hocking

Batchelor

J. Kines

Alan

Ronan E. Harding

~~Paul Jones~~

J. L. Ammons

Severly Jones

Byrne E. Goodrich

Bob Foster

Rayness

W. A. Lee

Ronald J. Lee

Edmund Hocking

Alan Thomas

~~J. J. Walker~~

H. Adams

E. Edat

Oral Foster

J. Henderson
W. H. Yon

L. Robinson
A. J. ...
Emelville

~~Edith ...~~
H. A. Johnson

W. A. ...

L. Laws

Albin



SO WE KNOW THE GLOBE IS AN ELLIPSOID

*With best wishes
for the future from all
at National Mapping*